







## Ampfield VDS

### Key to Insert Maps 3, 8, 9.

-  **Settlement Area (Policy COM2)**
-  **Countryside (Policy COM2)**
-  **Site of Special Scientific Interest (Policy E5)**
-  **Conservation Area (Policy E9)**
-  **Local Gap (Policy E3)**
-  **Site of Importance for Nature Conservation (Policy E5)**

### IMPORTANT INFORMATION

The source of the insert maps 3, 8, 9 is the Test Valley Borough Council Local Plan 2011 – 2029.

These maps should not be edited, annotated, cropped, or otherwise amended in any way, and are purely for reference purposes only

Please also note the OS Crown Copyright and License restrictions, which are included within a box on the maps.

### Link to Borough Local Plan

[www.testvalley.gov.uk/resident/planningandbuildingcontrol/planningpolicy/local-development-framework/dpd/](http://www.testvalley.gov.uk/resident/planningandbuildingcontrol/planningpolicy/local-development-framework/dpd/)